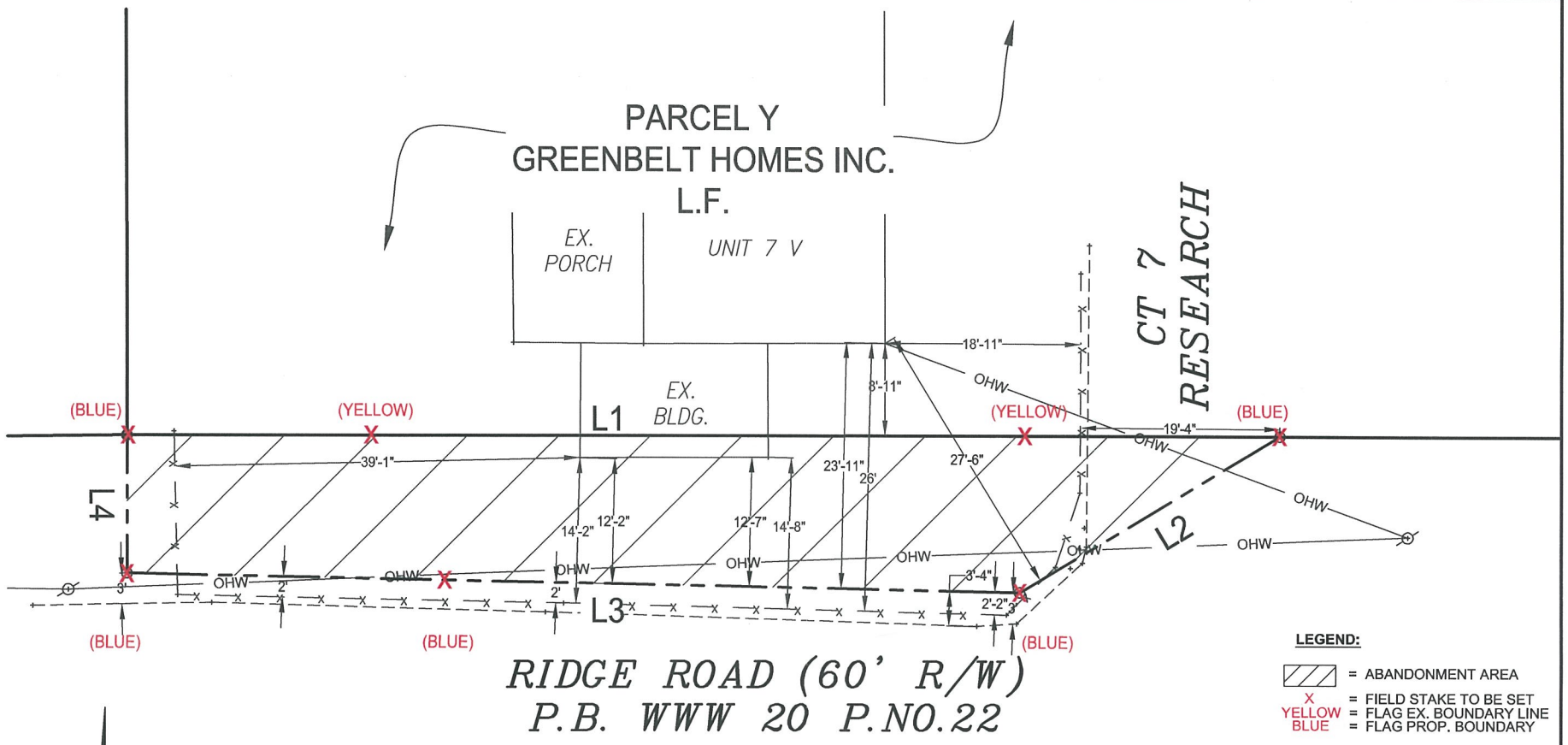

LEGEND:

- = ABANDONMENT AREA
- X = FIELD STAKE TO BE SET
- YELLOW = FLAG EX. BOUNDARY LINE
- BLUE = FLAG PROP. BOUNDARY

CT 7 RESEARCH ROAD PROJECT STAKEOUT WORKSHEET

10 0 10 20

OWNER: City of Greenbelt, 25 Crescent Road, Greenbelt, Maryland 20895, Tel No: 301-474-8000	OIP+A Oyster, Imus, Petzold & Assoc., LLC — Civil Engineers, Land Planners, Surveyors, 11327 Amherst Avenue, Wheaton, Maryland 20902, (301) 949-2011 www.oipengineering.com (301) 949-2013 (fax)	CITY OF GREENBELT — PARTIAL ABANDONMENT OF RIDGE ROAD	Date: April 2015	OIP Job # 1273-H50

N:\Backup\OIP\1273 Greenbelt Homes\2015 Jobs\Plat of Computations\Design\1273-H50-2015 Base RESEARCH ROAD.dwg, 4/17/2015 3:50 PM, Lance

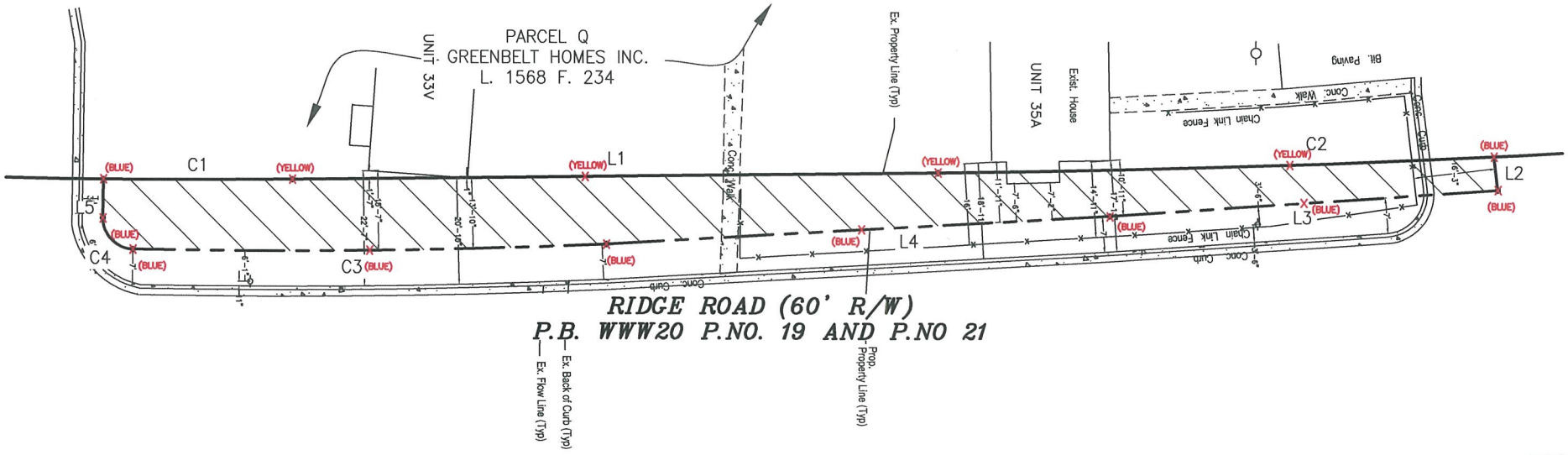

LEGEND:

= ABANDONMENT AREA

X = FIELD STAKE TO BE SET
YELLOW = FLAG EX. BOUNDARY LINE
BLUE = FLAG PROP. BOUNDARY

UNITS 33 & 35 RIDGE ROAD PROJECT STAKEOUT WORKSHEET

20 0 20 40

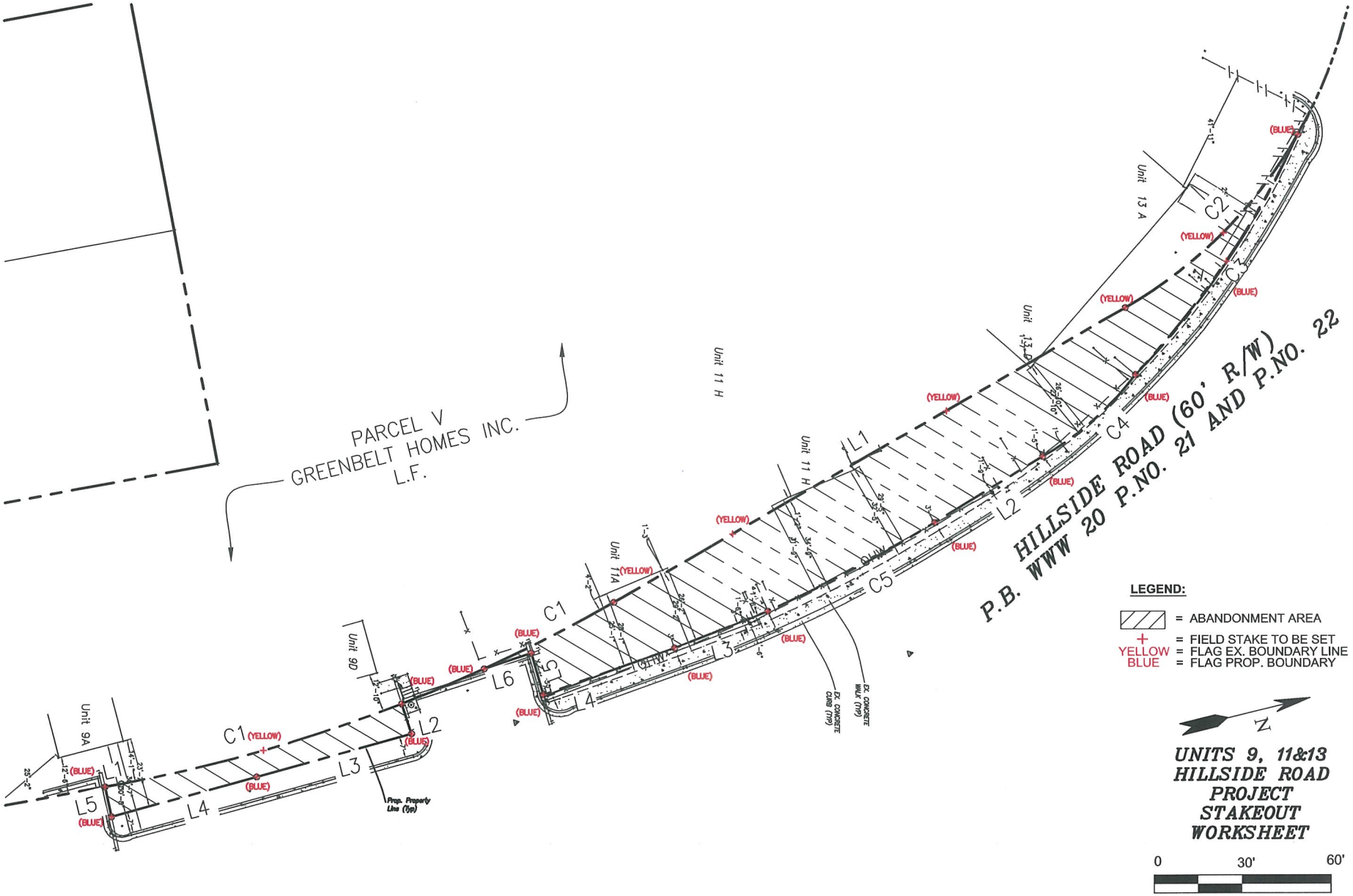
PARCEL V
GREENBELT HOMES INC.
L.F.
HILLSIDE ROAD (60' R/W)
P.B. WWW 20 P.NO. 21 AND P.NO. 22
Unit 9A
Unit 9D
Unit 11A
Unit 11 H
Unit 13 A
Unit 13 D
Prop. Property Line (Typ)
Ex. Concrete Curb (Typ)
Ex. Concrete Walk (Typ)
(YELLOW)
(BLUE)
LEGEND:
= ABANDONMENT AREA
+ = FIELD STAKE TO BE SET
YELLOW = FLAG EX. BOUNDARY LINE
BLUE = FLAG PROP. BOUNDARY
N
UNITS 9, 11&13
HILLSIDE ROAD
PROJECT
STAKEOUT
WORKSHEET
0
30'
60'